

NOTICE!!

These documents have been scanned!

Do not place un-scanned documents beneath this notice!

Do not remove this notice from this file!

GPO Jacket No. 560-102
Print Order 61540
Rise Business Services, LLC
Job=AZ15 5/2/2019



Box Number= AZ15016



Claim Begin-End: AMC438872-AMC438872

1 Initial Receipt



AZ15016-27

AMC438349-AMC438982

United States Department of the Interior
Bureau of Land Management
 DIV OF LANDS, MINRLS & ENERGY
 ONE N CENTRAL AVE
 PHOENIX, AZ 85004 -4427
 Phone: 602-417-9200

Receipt

No: 3613125

Transaction #: 3716670	
Date of Transaction: 07/25/2016	
CUSTOMER:	
	DANIEL WHITE PO BOX 3803 COTTONWOOD, AZ 86326-2606 US

ENTERED
 JUL 29 2016
 BY: *Rdmg*

LINE #	QTY	DESCRIPTION	REMARKS	UNIT PRICE	TOTAL
1	1.00	LOCATABLE MINERALS / MINING CLAIMS-NEW, UNADJUD, ONE OR MORE AUTH NOS / NEW MINING CLAIMS LOCATION FEE CASES: AMC438872/\$37.00		- n/a -	37.00
2	1.00	LOCATABLE MINERALS / MINING CLAIMS-NEW, UNADJUD, ONE OR MORE AUTH NOS / NEW MINING CLAIM PROCESSING FEE CASES: AMC438872/\$20.00		- n/a -	20.00
3	1.00	LOCATABLE MINERALS / MINING CLAIMS-NEW, UNADJUD, ONE OR MORE AUTH NOS / NEW MINING CLAIMS MAINTENANCE FEE CASES: AMC438872/\$155.00		- n/a -	155.00
TOTAL:					\$212.00

PAYMENT INFORMATION			
1	AMOUNT:	212.00	POSTMARKED: 07/20/2016
	TYPE:	CHECK	RECEIVED: 07/22/2016
	CHECK NO:	206919101664	
	NAME:	WHITE, DANIEL PO BOX 3803 COTTONWOOD AZ 86326-2606 US	

REMARKS

This receipt was generated by the automated BLM Collections and Billing System and is a paper representation of a portion of the official electronic record contained therein.

NOTICE!!

These documents have been scanned!

Do not place un-scanned documents beneath this notice!

Do not remove this notice from this file!

GPO Jacket No. 560-102
Print Order 61540
Rise Business Services, LLC
Job=AZ15 5/2/2019



Box Number= AZ15016



Claim Begin-End: AMC438872-AMC438872

2 Correspondence



AZ15016-27

AMC438349-AMC438982

**NO
DOCUMENTS
FOUND**

NO DOCUMENTS FOUND
NO DOCUMENTS FOUND

NOTICE!!

These documents have been scanned!

Do not place un-scanned documents beneath this notice!

Do not remove this notice from this file!

GPO Jacket No. 560-102
Print Order 61540
Rise Business Services, LLC
Job=AZ15 5/2/2019



Box Number= AZ15016



Claim Begin-End: AMC438872-AMC438872

3 Transfers



AZ15016-27

AMC438349-AMC438982

**NO
DOCUMENTS
FOUND**

NO DOCUMENTS FOUND
NO DOCUMENTS FOUND

NOTICE!!

These documents have been scanned!

Do not place un-scanned documents beneath this notice!

Do not remove this notice from this file!

GPO Jacket No. 560-102
Print Order 61540
Rise Business Services, LLC
Job=AZ15 5/2/2019



Box Number= AZ15016



Claim Begin-End: AMC438872-AMC438872

4 Annual Filings



AZ15016-27

AMC438349-AMC438982

438872

yr. 2021

MAINTENANCE FEE PAYMENT yr. 2021

Claimant Name: Daniel White
Address: 1075 E. Beech Circle
City: Cottonwood State: AZ Zip: 86326
Telephone: (928) 274-3046
E-mail address: _____
Signature: Daniel White

RECEIVED
BLM AZ STATE OFFICE
2020 AUG 12 A 8:01
PHOENIX, ARIZONA
BLM
Date
Stamp

Check here if this is a change of address.

LINE NO.	AMC NUMBER	CLAIM/SITE NAME	COUNTY RECORDER DATA (If available)	TWP	RNG	SEC
1	#438872	Third Peak Mine		14	3E.	10
2						
3						
4						
5						
6						
7						
8						
9						
10						

List additional claims on Form MCF114.

Bureau of Land Management
Arizona State Office
www.blm.gov/az/

No. of Claims*: _____ x \$155 = _____
Check No: _____ Init. _____
Receipt No.: _____ # 4TP1089
For BLM Use Only

* \$155 per lode mining claim, mill site, or tunnel site; and \$155 for each 20 acres or portion thereof for each placer mining claim.

Form: MCF112
Revised July 2014

Daniel White
1075 E. Beech Circle
Cottonwood Az, 86326

PHOENIX, AZ 850
08 AUG 2020 PM 6 L



RECEIVED
BLM AZ STATE OFFICE
1 2020 AUG 12 A 8 01
PHOENIX, ARIZONA

Bureau Land Management
Az, State Office
1 North Central Ave., Suite 800
Phoenix, Az, 85004-4427



85004-442700

United States Department of the Interior
Bureau of Land Management
 DIV OF LANDS, MINRLS & ENERGY
 ONE N CENTRAL AVE
 PHOENIX, AZ 85004 -4427
 Phone: 602-417-9200

Receipt

No: 4779689

Transaction #: 4906665	
Date of Transaction: 08/12/2020	
CUSTOMER:	
	DANIEL WHITE 1075 E BEECH CIR COTTONWOOD, AZ 86326-4229 US

LINE #	QTY	DESCRIPTION	REMARKS	UNIT PRICE	TOTAL
1	1.00	LOCATABLE MINERALS / MINING CLAIMS-NOT NEW-UNADJUD, ONE AUTH NO. ONLY / MINING CLAIM MONEY RECEIVED CASES: AMC438872/\$155.00	MAINT	- n/a -	155.00
TOTAL:					\$155.00

PAYMENT INFORMATION					
1	AMOUNT:	150.00	POSTMARKED:	N/A	
	TYPE:	CHECK	RECEIVED:	08/12/2020	
	CHECK NO:	R209428596696			
	NAME:	WHITE, DANIEL 1075 E BEECH CIR COTTONWOOD AZ 86326-4229 US			
2	AMOUNT:	5.00	POSTMARKED:	N/A	
	TYPE:	CHECK	RECEIVED:	08/12/2020	
	CHECK NO:	T209428596718			
	NAME:	WHITE, DANIEL 1075 E BEECH CIR COTTONWOOD AZ 86326-4229 US			

REMARKS

This receipt was generated by the automated BLM Collections and Billing System and is a paper representation of a portion of the official electronic record contained therein.

*Earned manually
8/27/20 MEO*

Balance for 2021 yr.

MAINTENANCE FEE PAYMENT

Claimant Name: Daniel White
 Address: 1075 E. Beech Circle
 City: Cottonwood State: AZ Zip: 86326
 Telephone: (928) 274-3046
 E-mail address: _____
 Signature: Daniel White

RECEIVED
 BLM-AZ STATE OFFICE
 2020 AUG 12 A 8:12
 PHOENIX, ARIZONA
 BLM
 Date
 Stamp

Check here if this is a change of address.

LINE NO.	AMC NUMBER	CLAIM/SITE NAME	COUNTY RECORDER DATA (If available)	TWP	RNG	SEC
1	#438872	Third Peak Mine		14	3, E.	10
2						
3						
4						
5						
6						
7						
8						
9						
10						

List additional claims on Form MCF114.

Bureau of Land Management
Arizona State Office
www.blm.gov/az/

No. of Claims*: _____ x \$155 = _____
 Check No: _____ Init. _____
 Receipt No.: _____ #4779776
 For BLM Use Only

* \$155 per lode mining claim, mill site, or tunnel site; and \$155 for each 20 acres or portion thereof for each placer mining claim.

Form: MCF112
 Revised July 2014

ENTERED
 AUG 18 2020
 BY: _____

United States Department of the Interior
Bureau of Land Management
 DIV OF LANDS, MINRLS & ENERGY
 ONE N CENTRAL AVE
 PHOENIX, AZ 85004 -4427
 Phone: 602-417-9200

Receipt

No: 4779776

Transaction #: 4906749	
Date of Transaction: 08/12/2020	
CUSTOMER:	
DANIEL WHITE 1075 E BEECH CIR COTTONWOOD, AZ 86326-4229 US	

LINE #	QTY	DESCRIPTION	REMARKS	UNIT PRICE	TOTAL
1	1.00	LOCATABLE MINERALS / MINING CLAIMS-NOT NEW-UNADJUD, ONE AUTH NO. ONLY / MINING CLAIM MONEY RECEIVED CASES: AMC438872/\$10.00	MAINT	- n/a -	10.00
TOTAL:					\$10.00

PAYMENT INFORMATION			
1	AMOUNT:	10.00	POSTMARKED: N/A
	TYPE:	CHECK	RECEIVED: 08/12/2020
	CHECK NO:	R209428598423	
	NAME:	WHITE, DANIEL 1075 E BEECH CIR COTTONWOOD AZ 86326-4229 US	

REMARKS

This receipt was generated by the automated BLM Collections and Billing System and is a paper representation of a portion of the official electronic record contained therein.

*Earned manually
8/27/2020*

Daniel White
1075 E. Beech Circle
Cottonwood Az, 86326

RECEIVED
BEMAZ STATE OFFICE
1 2020 AUG 12 A 8:12
PHOENIX, ARIZONA

PHOENIX AZ 852

10 AUG 2020 PM 5 L



Bureau of Land Management
AZ, Office
1 North Central Ave, Suite 800
Phoenix, Az, 85004-4427



85004-442700

AMC 438872

MAINTENANCE FEE PAYMENT

Claimant Name: Daniel White
Address: 1075 E. Beech Circle
City: Cottonwood State: AZ Zip: 86326
Telephone: (928) 274-3046
E-mail address: _____
Signature: Daniel White

Check here if this is a change of address.

RECEIVED
BLM AZ STATE OFFICE
2019 JUL 19 P 2:57
PHOENIX, ARIZONA
BLM
Date
Stamp

LINE NO.	AMC NUMBER	CLAIM/SITE NAME	COUNTY RECORDER DATA (If available)	TWP	RNG	SEC
1	# 438872	Third Peak Mine		14	3E.	10
2						
3						
4						
5						
6						
7						
8						
9						
10						

List additional claims on Form MCF114.

Bureau of Land Management
Arizona State Office
www.blm.gov/az/

No. of Claims*: 1 x \$155 = 155 10⁰⁰ DUE
Check No: 2006982145 Int. PER
Receipt No.: 4512910
For BLM Use Only

* \$155 per lode mining claim, mill site, or tunnel site; and \$155 for each 20 acres or portion thereof for each placer mining claim.

Form: MCF112
Revised July 2014

ENTERED
JUL 29 2019
BY: [Signature]

This form is available from the **Arizona Geological Survey** and may be reproduced.

United States Department of the Interior
Bureau of Land Management
 DIV OF LANDS, MINRLS & ENERGY
 ONE N CENTRAL AVE
 PHOENIX, AZ 85004 -4427
 Phone: 602-417-9200

Receipt	
No:	4512918

Transaction #: 4633450
Date of Transaction: 07/22/2019

CUSTOMER:	
DANIEL WHITE 1075 E BEECH CIR COTTONWOOD, AZ 86326-4229 US	

LINE #	QTY	DESCRIPTION	REMARKS	UNIT PRICE	TOTAL
1	1.00	LOCATABLE MINERALS / MINING CLAIMS- NOT NEW-UNADJUD, ONE AUTH NO. ONLY / MINING CLAIM MONEY RECEIVED CASES: AMC438872/\$155.00	2020 MAINT/1	- n/a -	155.00
TOTAL:					\$155.00

PAYMENT INFORMATION			
1	AMOUNT:	155.00	POSTMARKED: N/A
	TYPE:	CHECK	RECEIVED: 07/22/2019
	CHECK NO:	20869821415	
	NAME:	WHITE, DANIEL 1075 E BEECH CIR COTTONWOOD AZ 86326-4229 US	

REMARKS

This receipt was generated by the automated BLM Collections and Billing System and is a paper representation of a portion of the official electronic record contained therein.

To; BLM.


From; Daniel White

Date 7-31-19

Please add this \$10.00 to the 2020
maintenance fee payment for claim;
AMC# 438872 Third Peak Mine, Twp 14, Rng 3E, S10

Thank you; Daniel White

RECEIVED
BLM AZ STATE OFFICE
2019 AUG -2 A 8:07
PHOENIX, ARIZONA

ENTERED
AUG 06 2019
BY: 

United States Department of the Interior
Bureau of Land Management
 DIV OF LANDS, MINRLS & ENERGY
 ONE N CENTRAL AVE
 PHOENIX, AZ 85004 -4427
 Phone: 602-417-9200

Receipt	
No:	4523172

Transaction #: 4643867
Date of Transaction: 08/02/2019
CUSTOMER:
DANIEL WHITE 1075 E BEECH CIR COTTONWOOD, AZ 86326-4229 US

LINE #	QTY	DESCRIPTION	REMARKS	UNIT PRICE	TOTAL
1	1.00	LOCATABLE MINERALS / MINING CLAIMS-NOT NEW-UNADJUD, ONE AUTH NO. ONLY / MINING CLAIM MONEY RECEIVED CASES: AMC438872/\$10.00	ADDITIONAL FEES	- n/a -	10.00
TOTAL:					\$10.00

PAYMENT INFORMATION			
1	AMOUNT:	10.00	POSTMARKED: N/A
	TYPE:	CHECK	RECEIVED: 08/02/2019
	CHECK NO:	R208698214560	
	NAME:	WHITE, DANIEL 1075 E BEECH CIR COTTONWOOD AZ 86326-4229 US	

REMARKS

This receipt was generated by the automated BLM Collections and Billing System and is a paper representation of a portion of the official electronic record contained therein.

For 2019 year.

MAINTENANCE FEE PAYMENT

Claimant Name: Daniel White
 Address: 1075 E. Beech Circle
 City: Cottonwood State: Az Zip: 86326
 Telephone: (928) 274-3046
 E-mail address: _____
 Signature: Daniel White

RECEIVED
 BLM AZ STATE OFFICE
 2018 JUL -9 P 2:20
 PHOENIX, ARIZONA
 BLM
 Date
 Stamp

Check here if this is a change of address.

LINE NO.	AMC NUMBER	CLAIM/SITE NAME	COUNTY RECORDER DATA (If available)	TWP	RNG	SEC
1	438872	Third Peak Mine		14N.	3E.	10
2						
3						
4						
5						
6						
7						
8						
9						
10						

List additional claims on Form MCF114.

Bureau of Land Management
Arizona State Office
www.blm.gov/az/

No. of Claims: _____ x \$140 = _____
 Check No: _____ Init. _____
 Receipt No.: 4309012
For BLM Use Only

Form: MCF112
 Revised July 2009

This form is available from the **Arizona Department of Mines and Mineral Resources** and may be reproduced.

ENTERED
 JUL 12 2018
 BY: [Signature]

Daniel White
1075 E. Beach Circle
Cottonwood Az, 86326

PHOENIX AZ 852

07 JUL 2018 PM 4 L



RECEIVED
BLM AZ STATE OFFICE

2018 JUL -9 P 2:20

PHOENIX, ARIZONA

B.L.M.
Az. State Office
1 N. Central Ave, Suite 800
Phoenix Az, 85004

85004-442700



THE UNITED STATES DEPARTMENT OF THE INTERIOR BUREAU OF LAND MANAGEMENT

United States Department of the Interior
Bureau of Land Management
 DIV OF LANDS, MINRLS & ENERGY
 ONE N CENTRAL AVE
 PHOENIX, AZ 85004 -4427
 Phone: 602-417-9200

Receipt

No: 4209012

Transaction #: 4324006	
Date of Transaction: 07/10/2018	
CUSTOMER:	
DANIEL WHITE 1075 E BEECH CIR COTTONWOOD, AZ 86326-4229 US	

LINE #	QTY	DESCRIPTION	REMARKS	UNIT PRICE	TOTAL
1	1.00	LOCATABLE MINERALS / MINING CLAIMS- NOT NEW-UNADJUD, ONE AUTH NO. ONLY / MINING CLAIM MONEY RECEIVED CASES: AMC438872/\$155.00	MAINT 2019/1	- n/a -	155.00
TOTAL:					\$155.00

PAYMENT INFORMATION			
1	AMOUNT:	155.00	POSTMARKED: N/A
	TYPE:	CHECK	RECEIVED: 07/09/2018
	CHECK NO:	R207028306298	
	NAME:	WHITE, DANIEL 1075 E BEECH CIR COTTONWOOD AZ 86326-4229 US	

REMARKS

This receipt was generated by the automated BLM Collections and Billing System and is a paper representation of a portion of the official electronic record contained therein.

438872

For 2018 maintenance Fee.

MAINTENANCE FEE PAYMENT

Claimant Name: Daniel White
Address: 1075 E. Beech Circle
City: Cottonwood State: Az Zip: 86326
Telephone: 1-928-274-3046
E-mail address: _____
Signature: Daniel White

Check here if this is a change of address.

RECEIVED
BLM ARIZONA STATE OFFICE
2017 JUL 28 P 2:50
BLM
Date
Stamp
HOEWIK, ARIZONA

LINE NO.	AMC NUMBER	CLAIM/SITE NAME	COUNTY RECORDER DATA (If available)	TWP	RNG	SEC
1	438872	Third Peak Mine		14 N.	3 E.	10
2						
3						
4						
5						
6						
7						
8						
9						
10						

List additional claims on Form MCF114.

Bureau of Land Management
Arizona State Office
www.blm.gov/az/

No. of Claims: 1 x \$140 = \$140.00
Check No: M.O. Init. [Signature]
Receipt No.: 3914104
For BLM Use Only

Form: MCF112
Revised July 2009

This form is available from the Arizona Department of Mines and Mineral Resources and may be reproduced.

ENTERED
AUG 01 2017
BY: [Signature]

Daniel White
1075 E. Beech circle
Cottonwood, Az, 86326

PHOENIX AZ 852

27 JUL 2017 FN 51



RECEIVED
BLM AZ STATE OFFICE

2017 JUL 28 P 2:50

PHOENIX, ARIZONA

B.L.M.
Az. STATE OFFICE ^{miniclaims} #
1 N. Central Ave suite 800
Phoenix Az, 85004

85004-442700



United States Department of the Interior
Bureau of Land Management
 DIV OF LANDS, MINRLS & ENERGY
 ONE N CENTRAL AVE
 PHOENIX, AZ 85004 -4427
 Phone: 602-417-9200

Receipt

No: 3914104

Transaction #: 4023557	
Date of Transaction: 07/31/2017	
CUSTOMER:	
DANIEL WHITE 1075 E BEECH CIR COTTONWOOD, AZ 86326-4229 US	

LINE #	QTY	DESCRIPTION	REMARKS	UNIT PRICE	TOTAL
1	1.00	LOCATABLE MINERALS / MINING CLAIMS- NOT NEW-UNADJUD, ONE AUTH NO. ONLY / MINING CLAIM MONEY RECEIVED CASES: AMC438872/\$155.00	MAINT FEE 2018 (1)	- n/a -	155.00
TOTAL:					\$155.00

PAYMENT INFORMATION					
1	AMOUNT:	155.00	POSTMARKED:	N/A	
	TYPE:	CHECK	RECEIVED:	07/28/2017	
	CHECK NO:	20723158757			
	NAME:	WHITE, DANIEL PO BOX 3803 COTTONWOOD AZ 86326 US			

REMARKS

This receipt was generated by the automated BLM Collections and Billing System and is a paper representation of a portion of the official electronic record contained therein.

438872

MAINTENANCE FEE PAYMENT - 2017

Claimant Name: Daniel White
Address: P.O. Box 3803
City: Cottonwood State: AZ, Zip: 86326
Telephone: (928) 274-3046
E-mail address: _____
Signature: Daniel White 8-22-16

Check here if this is a change of address.

BLM
Date
Stamp
RECEIVED
BLM AZ STATE OFFICE
2016 AUG 24 P 1:29
PHOENIX, ARIZONA

LINE NO.	AMC NUMBER	CLAIM/SITE NAME	COUNTY RECORDER DATA (If available)	MP	ING	SEC
1	#438872	Third Peak Mine 20 ACE Lode Claim				
2						
3						
4						
5						
6						
7						
8						
9						
10						

List additional claims on Form MCF114.

Bureau of Land Management
Arizona State Office
www.blm.gov/az/

No. of Claims: 1 x ~~\$155~~ = \$155.00
Check No: M.O. Init. AS
Receipt No.: 3640578
For BLM Use Only

Form: MCF112
Revised July 2009

This form is available from the Arizona Department of Mines and Mineral Resources and may be reproduced.

AUG 26 2016
BY: RAM

Daniel White
P.O. Box 3803
Cottonwood Az, 86326

PHOENIX
AZ 852
23-AUG '36
PM 11 L



RECEIVED
BLM AZ STATE OFFICE

2016 AUG 24 P 1:29

PHOENIX, ARIZONA

B.L.M.
1 N. Central Ave. Suite 800
mining claims Dept.
Phoenix, Az. 85004

85004-442700



United States Department of the Interior
Bureau of Land Management
 DIV OF LANDS, MINRLS & ENERGY
 ONE N CENTRAL AVE
 PHOENIX, AZ 85004 -4427
 Phone: 602-417-9200

Receipt

No: 3640578

Transaction #: 3744524	
Date of Transaction: 08/25/2016	
CUSTOMER:	
	DANIEL WHITE PO BOX 3803 COTTONWOOD, AZ 86326-2606 US

LINE #	QTY	DESCRIPTION	REMARKS	UNIT PRICE	TOTAL
1	1.00	LOCATABLE MINERALS / MINING CLAIMS- NOT NEW-UNADJUD, ONE AUTH NO. ONLY / MINING CLAIM MONEY RECEIVED CASES: AMC438872/\$155.00	MAINT FEE 2017 - 1	- n/a -	155.00
TOTAL:					\$155.00

PAYMENT INFORMATION					
1	AMOUNT:	155.00	POSTMARKED:	08/23/2016	
	TYPE:	CHECK	RECEIVED:	08/24/2016	
	CHECK NO:	206919103996			
	NAME:	WHITE, DANIEL PO BOX 3803 COTTONWOOD AZ 86326-2606 US			

REMARKS

This receipt was generated by the automated BLM Collections and Billing System and is a paper representation of a portion of the official electronic record contained therein.

NOTICE!!

These documents have been scanned!

Do not place un-scanned documents beneath this notice!

Do not remove this notice from this file!

GPO Jacket No. 560-102
Print Order 61540
Rise Business Services, LLC
Job=AZ15 5/2/2019



Box Number= AZ15016



Claim Begin-End: AMC438872-AMC438872

5 Miscellaneous



AZ15016-27

AMC438349-AMC438982

**NO
DOCUMENTS
FOUND**

NO DOCUMENTS FOUND
NO DOCUMENTS FOUND

NOTICE!!

These documents have been scanned!

Do not place un-scanned documents beneath this notice!

Do not remove this notice from this file!

GPO Jacket No. 560-102
Print Order 61540
Rise Business Services, LLC
Job=AZ15 5/2/2019



Box Number= AZ15016



Claim Begin-End: AMC438872-AMC438872

6 Location Notices-Amendments and Supporting Documents



AZ15016-27

AMC438349-AMC438982

MINING CLAIM STATUS REPORT

Data Entered: 07/29/16 Rm

MTP Checked By: 07/29/16 Rm
GEO Checked By: 07/29/16 Rm

LEAD SERIAL NUMBER: AMC 438872 thru AMC _____

NUMBER OF CLAIMS & TYPE:

1 LODE
____ PLACER
____ ASSOCIATION PLACER
____ MILL SITE
____ TUNNEL SITE

CHARGES:

Location Fee @ \$37 = \$ 37.00
Processing Fee @ \$20 = \$ 20.00
Maintenance Fee @ \$155 = \$ 155.00
Add'l Maint Fee for Assoc Placer = \$ _____
SUBTOTAL \$ 212.00
Other Fees \$ _____
Other Fees \$ _____
TOTAL \$ 212.00

TOTAL ACREAGE: N/A Per Claim
(Placer Only)

NUMBER OF LOCATORS: 1

DOCUMENTS RECEIVED VIA: Over-the-Counter [] Mail [] **TIMELY FILED:** Yes [] No []

LEGAL DESCRIPTION: T 14N R 3E SEC 10
T _____ R _____ SEC _____
T _____ R _____ SEC _____
T _____ R _____ SEC _____
T _____ R _____ SEC _____

BLM [] FOREST SERVICE [] Prescott NF SUBJ TO PL 359: Yes [] No []
WILDERNESS AREA [] _____

SPLIT ESTATE: N/A [] SX [] PX [] OTHER [] _____
SRHA [] Was proper Notice filed if located on SHRA Land? Yes [] No []

RECONVEYED MINERALS ON BLM LAND REQUIRE OPENING ORDER FROM 1944 TO 1993:

Open to Entry On _____ N/A []

COMMENTS/STATUS: VOID [] PARTIALLY VOID [] PVT MINERALS [] WITHDRAWN LANDS []
OTHER [] _____

[] Claimant acknowledges that portions of the following claim(s) site(s) may be void or voidable.

Printed Name of Claimant _____ Signature of Claimant _____

*****FINAL ADJUDICATION*****

DATE 2/6/17 INITIALS AT

ANC438872

LOCATION NOTICE FOR LODE MINING CLAIM

Amendment BLM Serial # _____

NOTICE IS HEREBY GIVEN that the THIRD PEAK MINE
_____ lode mining claim has been located
by DANIEL WHITE whose current mailing
address is PO BOX 3803
COTTONWOOD AZ 86326

RECEIVED
BLM STATE OFFICE
2016 JUL 22 P 3:22
PHOENIX, ARIZONA
BLM
Date
Stamp

The general course of this claim is EAST-WEST and it is situated in YAVAPAI
County, Arizona. This claim is 1500 feet in length and 600 feet in width.

20 Total Claim Acreage. This claim runs from the location monument on which this location notice
is posted on the centerline of the claim approximately 10 feet in a EAST direction to the EAST
end line and 1490 feet in a WEST direction to the WEST end line. This claim is marked by six
monuments, one at each corner and one at the center of each end line of the claim.

The location monument on which this notice is posted is situated within Section 10, Township 14N
3E, Gila Salt River Base and Meridian, Arizona and this claim encompasses portions
of the following quarter section(s), section(s), Township(s) and Range(s) NE1/4 & NW1/4 SECTION 10
T14N-R3E

Gila Salt River Base and Meridian, Arizona.
The locality of this claim with reference to some natural object or permanent monument and additional information
(if any) concerning its locality are as follows: THE NORTHEAST CORNER OF THIS CLAIM IS
47 FEET SOUTH & 1327 FEET WEST OF THE NORTHEAST CORNER OF SECTION 10
T14N-R3E The above information is shown on the attached map.


DATED AND POSTED on the ground this 20 day of July, 2016.

LOCATOR(s) AGENT

Print Name(s) DANIEL WHITE

Signature(s) Daniel White 7-20-2016

Signed before me on July 20, 2016


JESSE SMITH
Notary Public - State of Arizona
YAVAPAI COUNTY
My Commission Expires
May 10, 2019

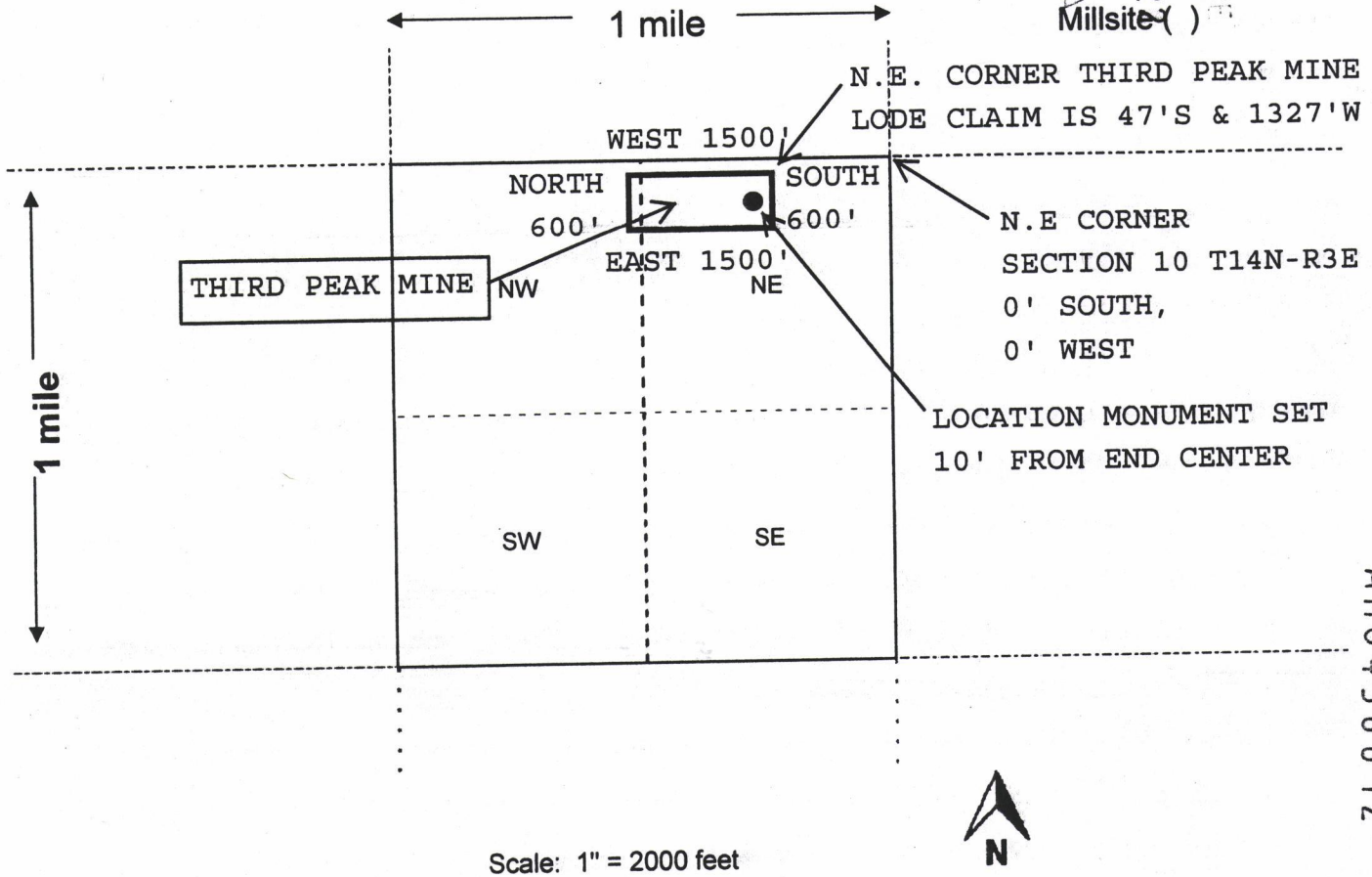
Form MCF100
Revised July 2014

This form is available from the Arizona Geological Survey and may be reproduced.

AMC438872

RECEIVED
 BLM AZ STATE OFFICE
 2016 JUL 22 P 3:27
 PHOENIX, ARIZONA
 Lode (X) Placer ()
 Millsite ()

MINING CLAIM MAP



AMC438872

Scale: 1" = 2000 feet

1. The above map depicts the THIRD PEAK MINE mining claim, which is located in Section (s) 10, Township 14N, Range 3E, Gila and Salt River Base and Meridian, YAVAPAI County, Arizona. Total claim acreage is 20

2. The type of corner and location monuments used are as follows: 4" X 4" WOODEN POSTS

3. The bearings and distances in degrees and feet between claim corners and to a public land survey monument are as depicted on the map.

4. If the claim is a placer or millsite claim with exterior limits conforming to legal subdivisions of the public survey, provide a legal description of the claim _____

Form MCF100a
 Revised July 2014

Input Parameters for Geographic Report with Land

System Id = CR

Admin State = AZ

Geo State =

Casetype Begins With

Case Disp Txt = AUTHORIZED, CANCELLED, EXPIRED, PENDING, REJECTED, RELINQUISHED, WITHDRAWN

Mer Twp Rng =

Section =

Mtrs = 14 0140N 0030E 010, 14 0140N 0030E 999

Commodity =

Commodity Txt =

Pending Org =

Pend Org Decode =

Total Rows Returned: 1

RUN TIME: 09:08 AM

UNITED STATES DEPARTMENT OF INTERIOR
BUREAU OF LAND MANAGEMENT
GEOGRAPHIC REPORT WITH LAND
Sorted by Serial Number

RUN DATE: 07/29/2016
Page 1 of 1

Adm State: AZ

Serial Number: AZA 022786PT
Total Case Acres: 3,447.674

<u>Casetype</u>	<u>Case Disp</u>	14	0140N	0030E	<u>Sect</u>	<u>Sur Typ</u>	<u>Sur Num</u>	<u>Suff</u>	<u>Subdivision</u>	<u>Act Pend</u>
220200	AUTHORIZED				010	MS	3001	1		

Serial Number: AZA 036213PT
Total Case Acres: 1,547.630

<u>Casetype</u>	<u>Case Disp</u>	14	0140N	0030E	<u>Sect</u>	<u>Sur Typ</u>	<u>Sur Num</u>	<u>Suff</u>	<u>Subdivision</u>	<u>Act Pend</u>
220200	PENDING				010	MS	1226			Y
						MS	1227			Y
						MS	940			Y
						MS	941			Y
						MS	942			Y

Daniel White
P.O. Box 3803
Cottonwood Az,
86326

RECEIVED
BLM AZ STATE OFFICE

2016 JUL 22 P 3:27

PHOENIX, ARIZONA

PHOENIX AZ 852

20 JUL 2016 PMS 1



B.L.M.
Arizona state office
1 North Central Ave, Suite 800
Pheonix, Az, 85004

85004-442700

